




|   |   |                    |
|---|---|--------------------|
|  | <b>TANZANIA CIVIL AVIATION AUTHORITY</b><br><b>SAFETY REGULATION</b>                | <b>Revision: 0</b> |
| <b>Document No.</b><br><b>TCAA/FRM/SR/AGA-08</b>                                  | <b>APPLICATION FOR</b><br><b>CONSTRUCTION OF AN AERIAL</b><br><b>MAST/STRUCTURE</b> | <b>Page 1 of 3</b> |

|           |  |
|-----------|--|
| <b>1.</b> | <b>PARTICULARS OF APPLICATION:</b>                 |
|           | a. Name / Title in full ;                          |
|           | b. Permanent Address:                              |
|           | c. Telephone:                                      |
|           | d. Fax :   |
|           | e. E-mail:   |
|           | f. Physical Address:                               |
|           | g. Residential Address:                            |
|           | h. Occupation: cellural phone telecommunication    |
| <b>2.</b> | <b>PARTICULARS OF APPLICANTS REPRESENTATIVE:</b>   |
|           | a. Name / Title in full:                           |
|           | b. Permanent Address:                              |
|           | c. Telephone :                                     |
|           | d. Fax :   |
|           | e. E-mail:   |
|           | f. Physical Address :                              |
|           | g. Residential Address :                           |
|           | h. Occupation :                                    |
| <b>3.</b> | <b>NATURE OF PROPOSAL:</b>                         |
|           | a. Type: New construction                          |
|           | b. Class: Permanent (Duration .....12..... months) |
|           | c. Work schedule dates: Start ... End ....         |

|   |   |                    |
|---|---|--------------------|
|  | <b>TANZANIA CIVIL AVIATION AUTHORITY</b><br><b>SAFETY REGULATION</b>                | <b>Revision: 0</b> |
| <b>Document No.</b><br><b>TCAA/FRM/SR/AGA-08</b>                                  | <b>APPLICATION FOR</b><br><b>CONSTRUCTION OF AN AERIAL</b><br><b>MAST/STRUCTURE</b> | <b>Page 2 of 3</b> |

|   |  |
|---|--|
| <b>4. COMPLETE DESCRIPTION OF STRUCTURE:</b>  |  |
| (a) Include effective radiated power and assigned frequency of all existing proposed or modified AM, FM, TV or mobile telephone transmitting stations utilizing this structure  |  |
| 400 watts   |  |
| 900 MHZ frequencies   |  |
| 1800 MHZ frequencies  |  |
| (b) Include size and configuration of power transmission lines and their supporting towers in the vicinity of TCAA facilities and airports.   |  |
|   |  |
|   |  |
| (c) Include information showing site orientation, dimensions and construction materials of the proposed structure.  |  |
| Antennae orientation  |  |
| Antennae height   |  |
| Construction material:  |  |
| <b>5. LOCATION OF STRUCTURE:</b>  |  |
| (a) Coordinates (To the nearest second)   |  |
| (b) Nearest city, town or village:  |  |
| (c) Distance and direction to 5 (b):  |  |
| (d) Name of nearest airport:  |  |
| (e) Distance from structure to nearest point of nearest runway at the airport:  |  |
| (f) Direction from structure to airport:  |  |
| (g) Elevation of the mid point of the runway at the airport   |  |
| (h) Description of location of site with respect to highways, streets, airports, prominent terrain features, existing structures, etc. Attached a survey map of scale 1:50,000 showing the relationship of construction site to nearest airport(s). |  |
|   |  |

|   |   |                    |
|---|---|--------------------|
|  | <b>TANZANIA CIVIL AVIATION AUTHORITY</b><br><b>SAFETY REGULATION</b>                | <b>Revision: 0</b> |
| <b>Document No.</b><br><b>TCAA/FRM/SR/AGA-08</b>                                  | <b>APPLICATION FOR</b><br><b>CONSTRUCTION OF AN AERIAL</b><br><b>MAST/STRUCTURE</b> | <b>Page 3 of 3</b> |

|  |
|--|
|  |
|--|

|   |                       |
|---|-----------------------|
| <b>6. HEIGHT AND ELEVATION (To the nearest foot):</b>   |                       |
| (a) Elevation of site above mean sea level:   |                       |
| (b) Height of structure including all appurtenances and lighting above ground or water: .   |                       |
| (c) Overall height above mean sea level:  |                       |
| <b>7. LOCAL GOVERNMENT APPROVAL</b>   |                       |
| (a) Before submitting this application, the authorities, as indicated below, should be consulted and, if appropriate, their approvals obtained. Please give details. District/ Regional Land Planning Authority, Port and Harbour Authority (in case of water structure). Village, District and Regional Government of the area of structure location. (Attached documentary evidence). |                       |
| Name and address of Authority   | Date and reference of |
| Approval  |                       |
|   |                       |
| (b) Have any of the authorities mentioned above raised any objection to the proposed use of the site as an aerodrome? If the answer is YES please state the authority concerned.  |                       |
|   |                       |
|   |                       |
|   |                       |
|   |                       |
|   |                       |
|   |                       |

**CERTIFICATE**

In hereby certify that all of the above statements made by me are true, complete and correct to the best of my knowledge. “

‘In addition, I agree to obstruction mark and/or light the structure in accordance with established marking and lighting standards.

Name and title of person filing the notice:

Signature ..... Date: .....